

The Essex County Council (Epping Forest District) (Prohibition of Waiting, Loading and Stopping) and (On-Street Parking Places) (Civil Enforcement Area) (Amendment No.33) Order 2024


The Essex County Council (hereinafter referred to as "The Council") in exercise of its powers under Sections 1(1), 2(1) to (3), 3(2), 4(1), 4(2), 32(1), 35(1), 45, 46, 49, 53, Part IV of Schedule 9 of the Road Traffic Regulation Act 1984 (as amended) (hereinafter referred to as "the Act"), and of all other enabling powers and after consultation with the Chief Officer of Police in accordance with Part III of Schedule 9 of the Act, hereby make the following Order: -

1. This order shall come into operation on 08 March 2024 and may be cited as The Essex County Council (Epping Forest District) (Prohibition of Waiting, Loading and Stopping) and (On-Street Parking Places) (Civil Enforcement Area) (Amendment No.33) Order 2024.
2. This Order will be incorporated into 'The Essex County Council (Epping Forest District) (Prohibition of Waiting, Loading and Stopping) and (On-Street Parking Places) (Civil Enforcement Area) Consolidation Order 2019' by substituting map tile: TQ420 955 Revision 1 to Revision 2.
3. The restriction imposed by this Order shall be in addition to and not in derogation of any restrictions or requirements imposed by any regulations made or having effect as if made under the Act or by or under any other enactment.

Sealed with the Common Seal of the Essex County Council this twenty - eighth Day of February Two Thousand and Twenty-Four

THE COMMON SEAL of the)
ESSEX COUNTY COUNCIL)
Was hereunto affixed in)
The presence of: -)

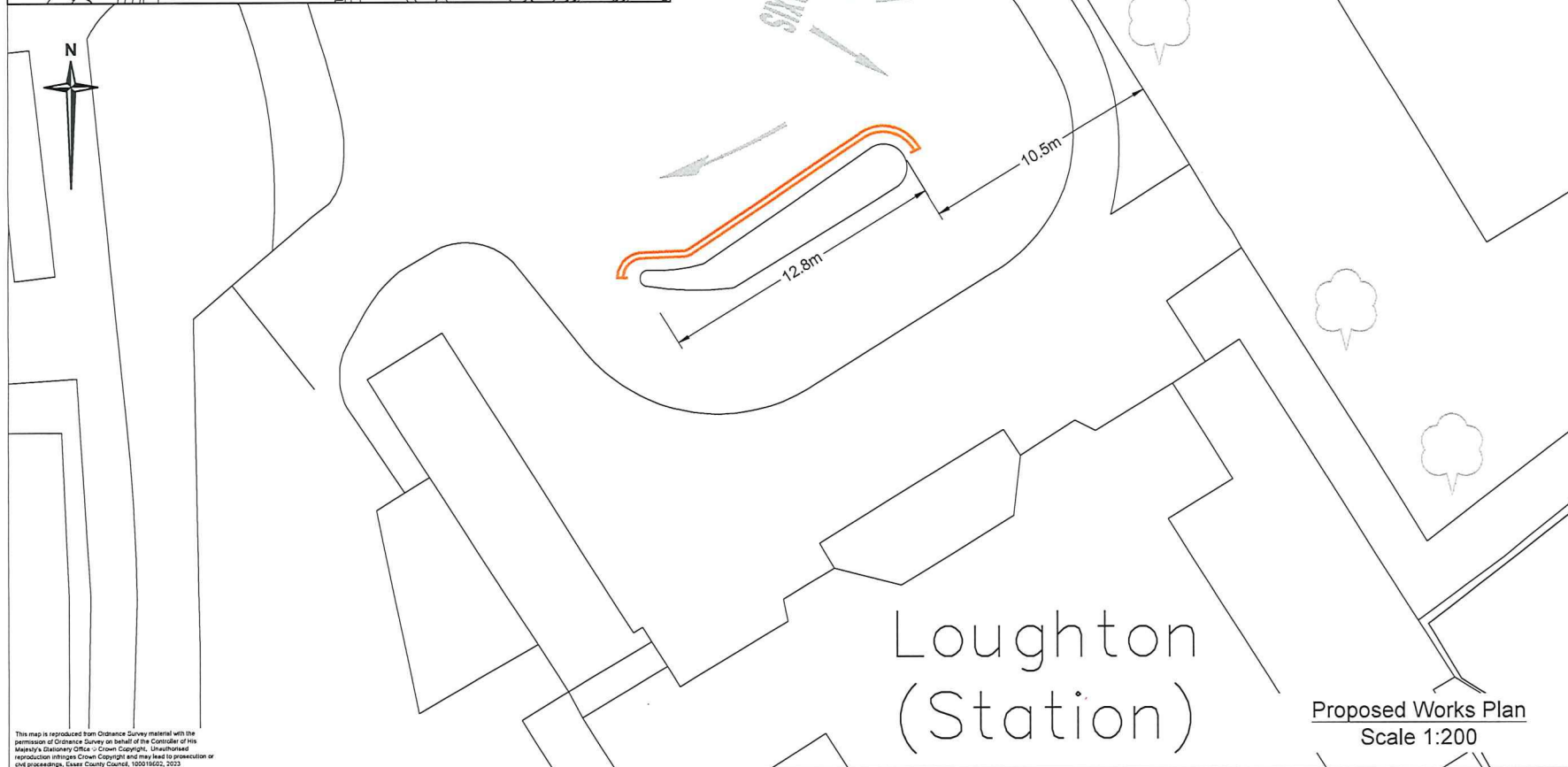
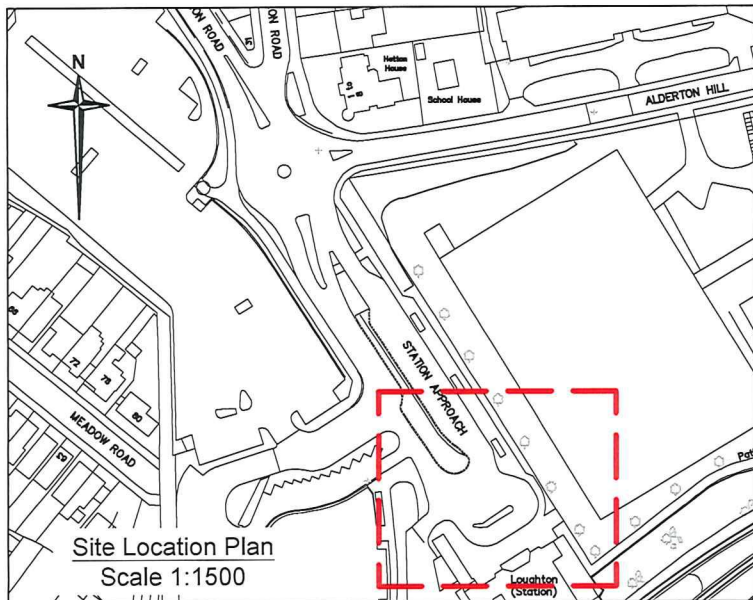



Attesting Officer

Schedule

To Implement: 'No Waiting at Any Time' Restrictions

Road	Description
Station Approach 'loop' Buildout.	NORTHWEST SIDE: From the northwestern most point of the 'loop' Buildout, northeast for approximately 13 metres.



Notes

1. Do not scale.

Key

- Area of interest
- Proposed no waiting at any time restriction (Double yellow lines)
- Existing road markings

Rev	Date	Description of revision	Drawn	Checked	Reviewed	Approved

DRAWING STATUS

TRO Information



Essex Highways, Seax House, Victoria Road South,
Chelmsford, CM1 1QH,
Tel 0345 6037631
© Essex County Council

SCHEME TITLE

T45 Bus Gate Enforcement Loughton Station

DRAWING TITLE

Traffic Regulation Order Proposed "No Waiting At Any Time"

DESIGNED	DRAWN	CHECKED	REVIEWED	APPROVED
JM	JM			
DATE	DATE	DATE	DATE	DATE
JUL 23	JUL 23			

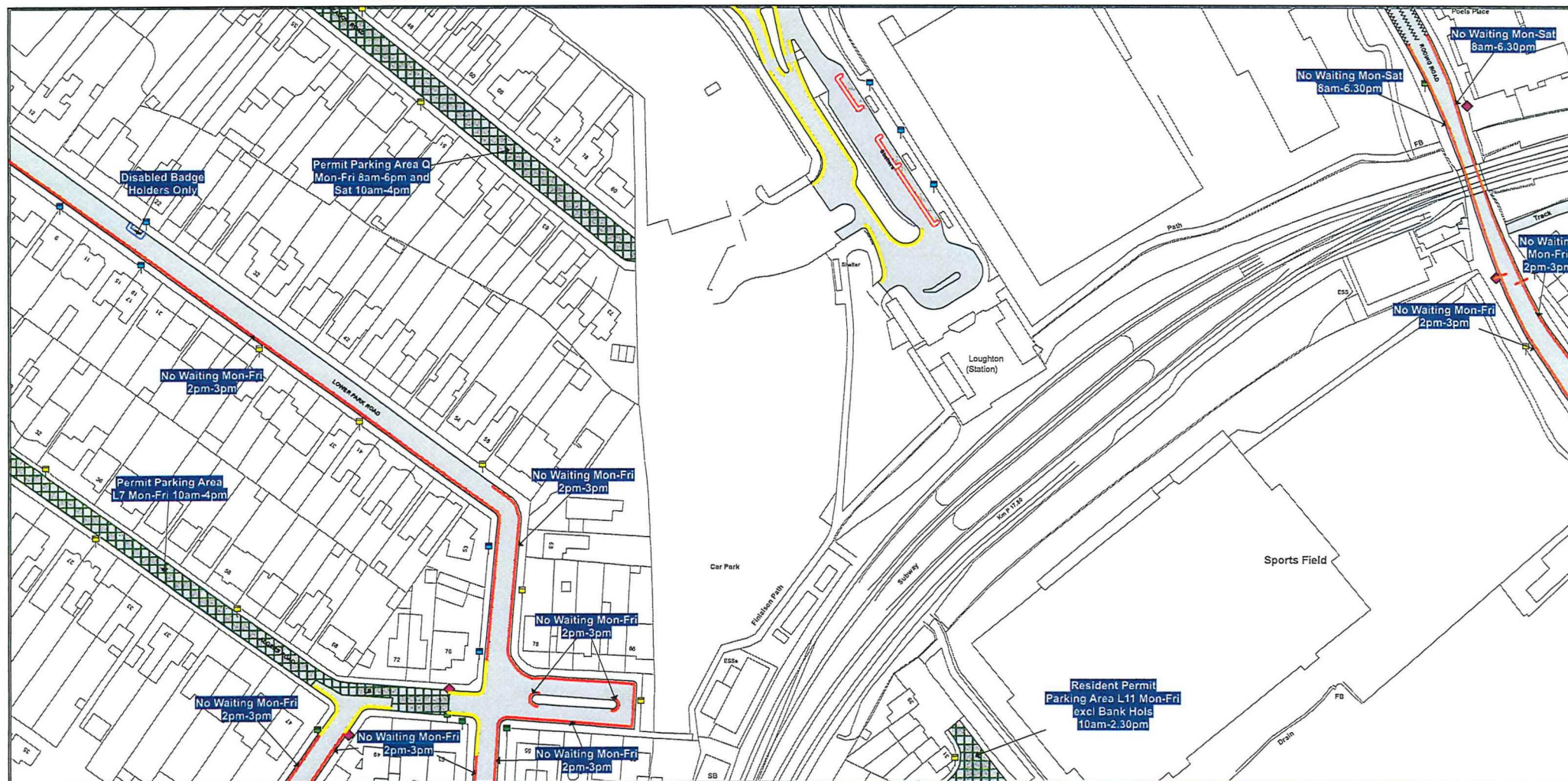
DRAWING UNITS U.N.O.
DIMENSIONS IN METRES
LEVELS IN MILLIMETRES

SCALE AT A3 (297x420mm)
As Shown

DRAWING No. 16223103240300005 - TRO REV. -



This map is reproduced from Ordnance Survey material with the permission of Ordnance Survey on behalf of the Controller of His Majesty's Stationery Office or Crown Copyright. Unauthorised reproduction infringes Crown Copyright and may lead to prosecution or civil proceedings. Essex County Council, 10/20/16/22, 2023



@ A3

0 Metres 100

Title - North Essex Partnership -Street Waiting, Loading and Parking Plans

Produced from Ordnance Survey 1:1250 mapping with permission of the Controller of Her Majesty's Stationary Office (c) Crown Copyright Licence No. 100019602.
Unauthorised reproduction infringes Crown Copyright and may lead to prosecution or Civil Proceedings

This copy has been made by or with the authority of the Head of Legal Services of Essex County Council, pursuant of section 47 of the Copyright, Designs and Patents Act 1988 ('the Act'). Unless the Act provides a relevant exception to copyright, the copy must not be copied without the prior permission of the copyright owner.

Title Reference:

TQ420 955



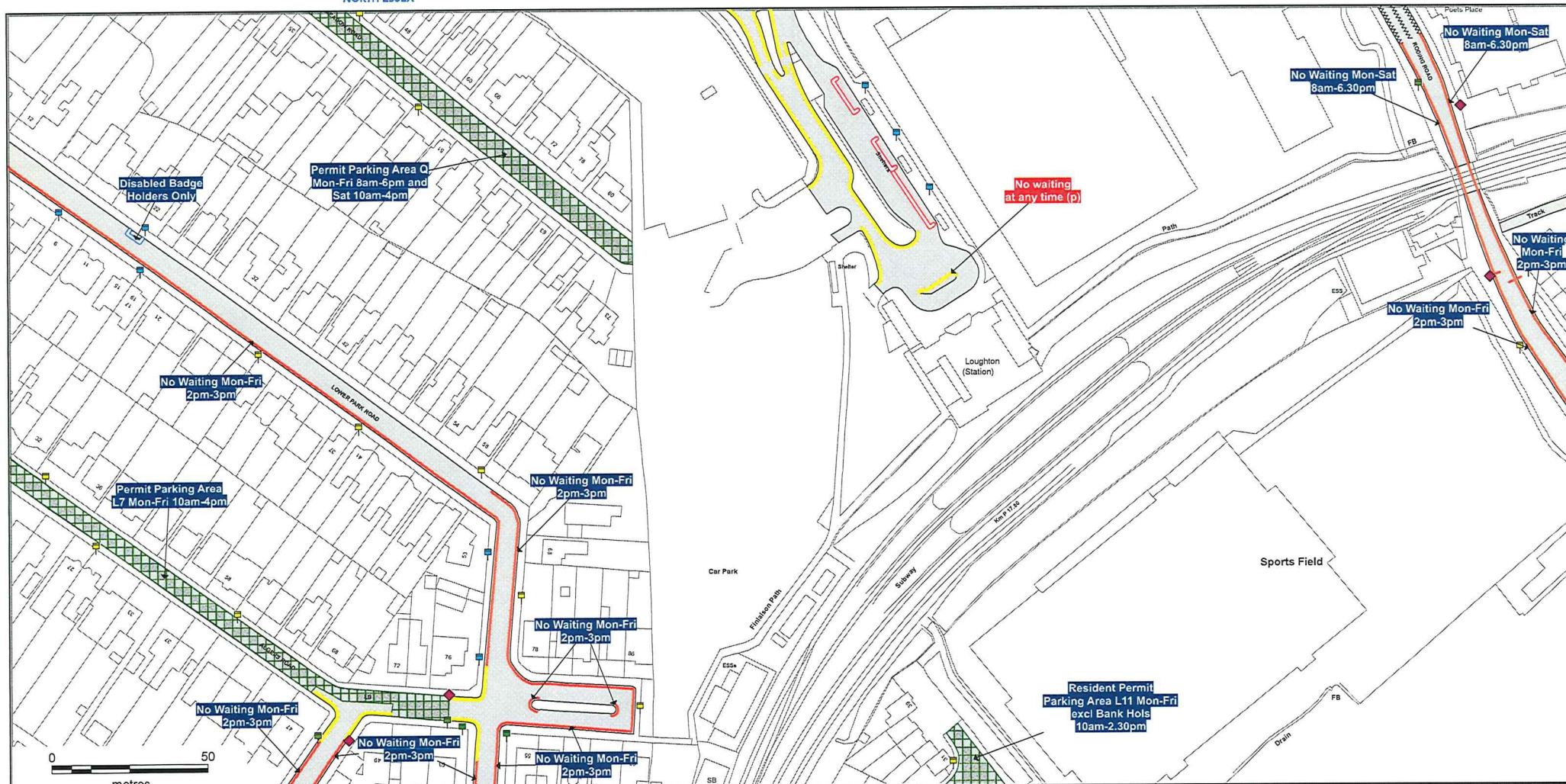
The North Essex Parking Partnership
PO Box 5575
Town Hall
Colchester
CO1 9LT



Essex County Council
County Hall
Chelmsford
Essex

Sheet Revision Number: 2

Sheet Active From: TBC



SEE STATIC MAP SCHEDULE LEGEND FOR RESTRICTIONS DISPLAYED



Scale - 1:1250 @ A3 0 Metres 100

Title - North Essex Partnership -Street Waiting, Loading and Parking Plans

Produced from Ordnance Survey 1:1250 mapping with permission of the Controller of Her Majesty's Stationary Office (c) Crown Copyright Licence No. 100019602. Unauthorised reproduction infringes Crown Copyright and may lead to prosecution or Civil Proceedings

This copy has been made by or with the authority of the Head of Legal Services of Essex County Council, pursuant of section 47 of the Copyright, Designs and Patents Act 1988 ('the Act'). Unless the Act provides a relevant exception to copyright, the copy must not be copied without the prior permission of the copyright owner.

















STATIC MAP SCHEDULE LEGEND








DATE: 01/04/2021

Page
1 of 1









Orders, Non-Orders
Schedule shading patterns and restriction descriptions
Map Grid: Static Map Schedules

Order Types

	24hr Clearway
	Car Club Parking Place
	Disabled Badge Holders Parking
	Electric Vehicle Charging Place
	Entrance Marking (Mandatory)
	Limited Waiting
	Loading Place
	Motorcycle Parking Place
	No Loading
	No Loading At Any Time
	No Waiting
	No Waiting At Any Time
	Other Bay
	Payment Parking Place
	Pedestrian Zone
	Permit Parking Area

	Permit Parking Place
	Prohibition of Verge Parking
	Residents Parking Place
	Restricted Parking Zone
	Shared Use Parking Place
	Taxi Rank
	Urban Clearway

Non-Order Types

	Advisory Bay
	Advisory Disabled Bay
	Bus Stand
	Bus Stop
	Highways England Trunk Road
	Keep Clear Entrance Marking (advisory)
	Pedestrian Crossing
	Unrestricted Bay