

Agenda item 5.13

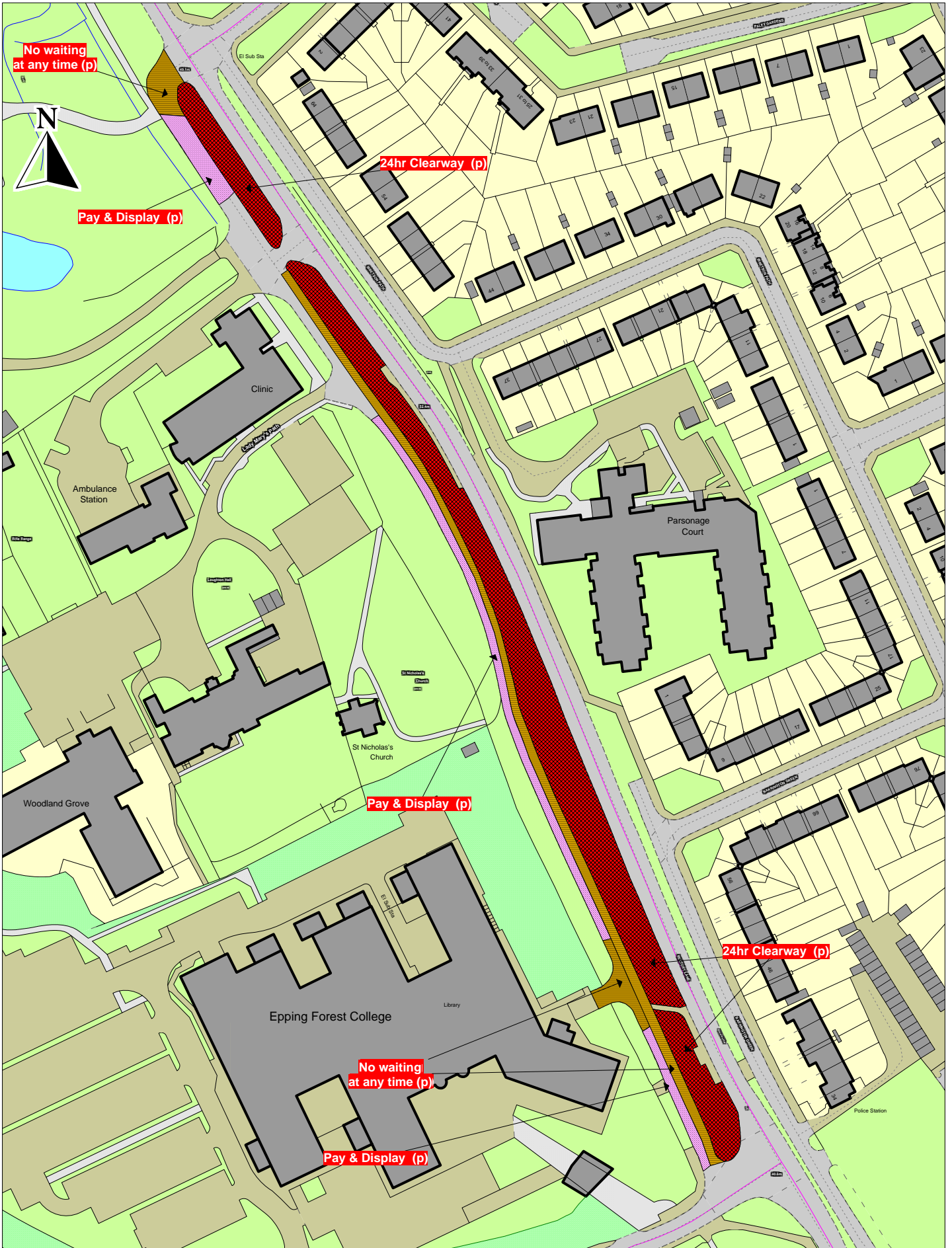
Parking Reviews

Maps in connection with Phase 1 of the Loughton Parking Review for the Broadway area will be circulated to members under separate cover. These cover the following roads:

- Rectory Lane
- Colston Road
- Torrington Drive
- Oakwood Hill x 2
- Chigwell Lane x 4
- Honeycroft
- Lenthall Road

Any councillor requiring a paper copy of the maps is asked to contact the council office. They will be on display electronically at the meeting.

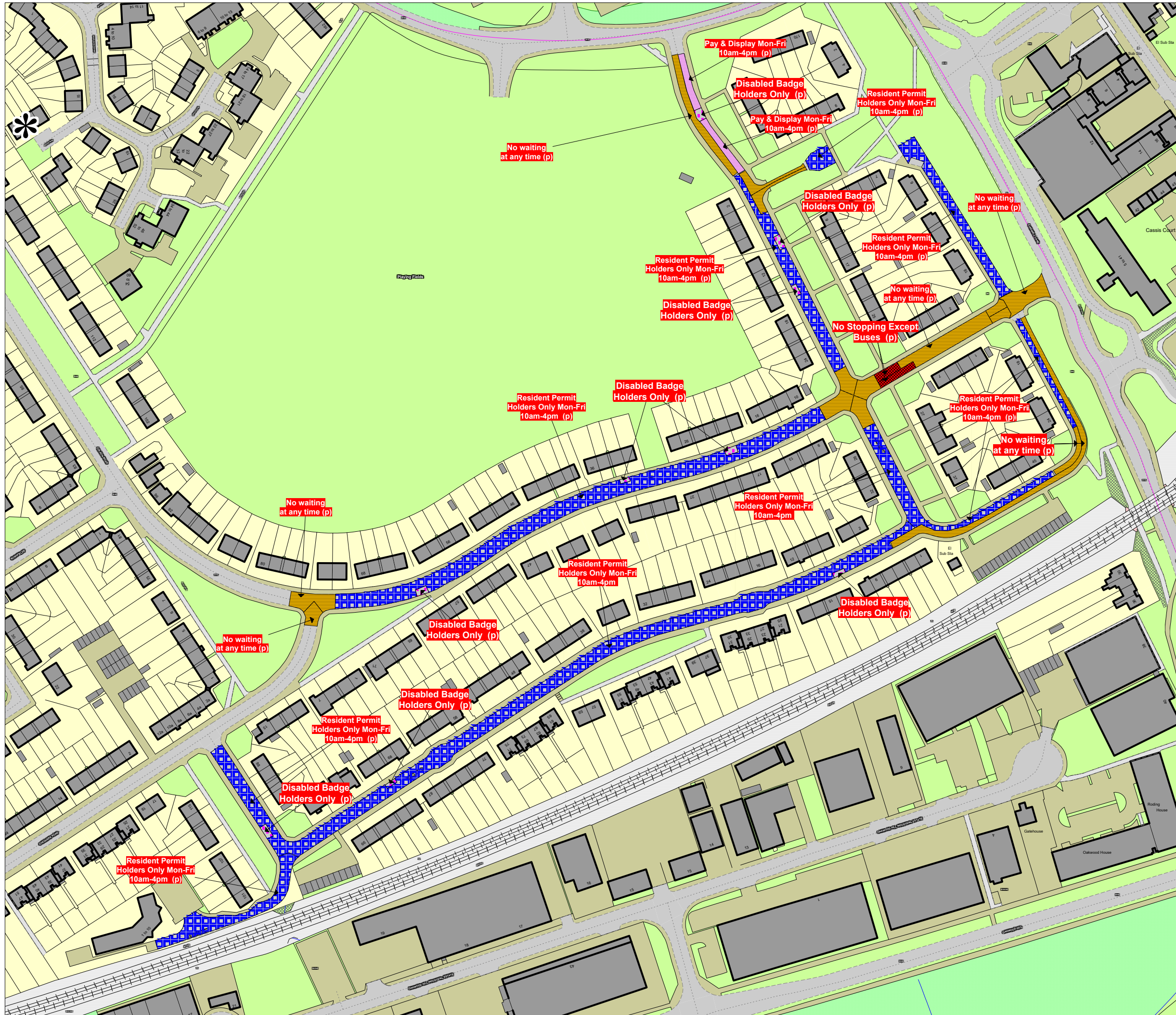
The Committee is asked if it wishes to comment on these proposals, noting that the consultation period finishes on 14 April 2017.



© Crown copyright. All rights reserved
 Essex County Council
 Licence No. LA 077070 2016


Rectory Lane, Loughton

SCALE	1 : 1500
DATE	20/04/2016
DRAWING No.	TRO5419-035
DRAWN BY	OS
	NEPP_16-01



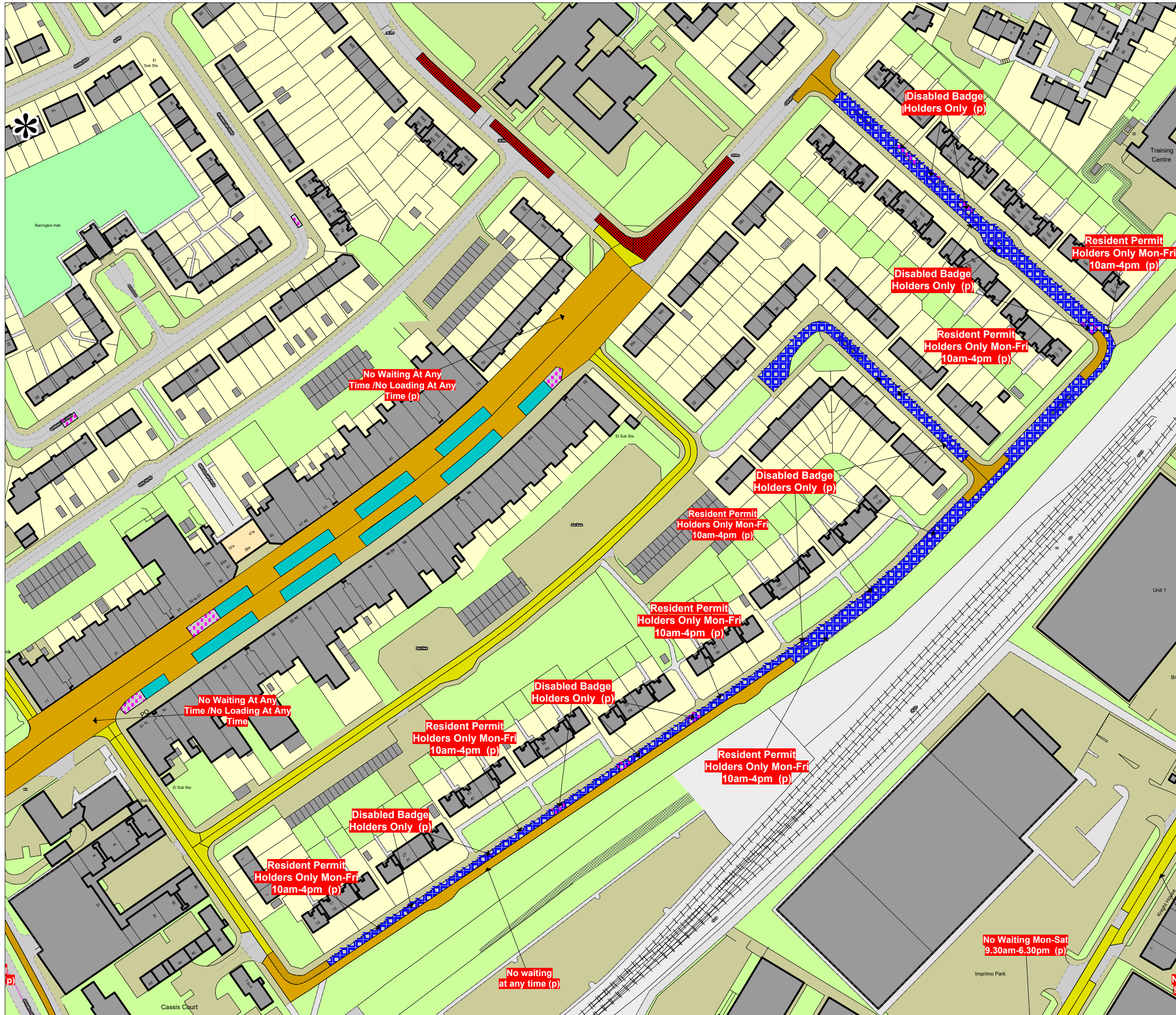
Colson Road, Loughton

This map is reproduced from Ordnance Survey material with the permission of Ordnance Survey on behalf of the Controller of Her Majesty's Stationery Office © Crown Copyright. Unauthorised reproduction infringes Crown copyright and may lead to prosecution or civil proceedings.
 Essex County Council
 Licence No: LA 077070 2016



DRAWING TITLE

SCALE	1 : 1750
DATE	27/08/2016
DRAWING No.	TRO5419-040B
DRAWN BY	MS
	NEPP_16-01



Torrington Drive, Loughton

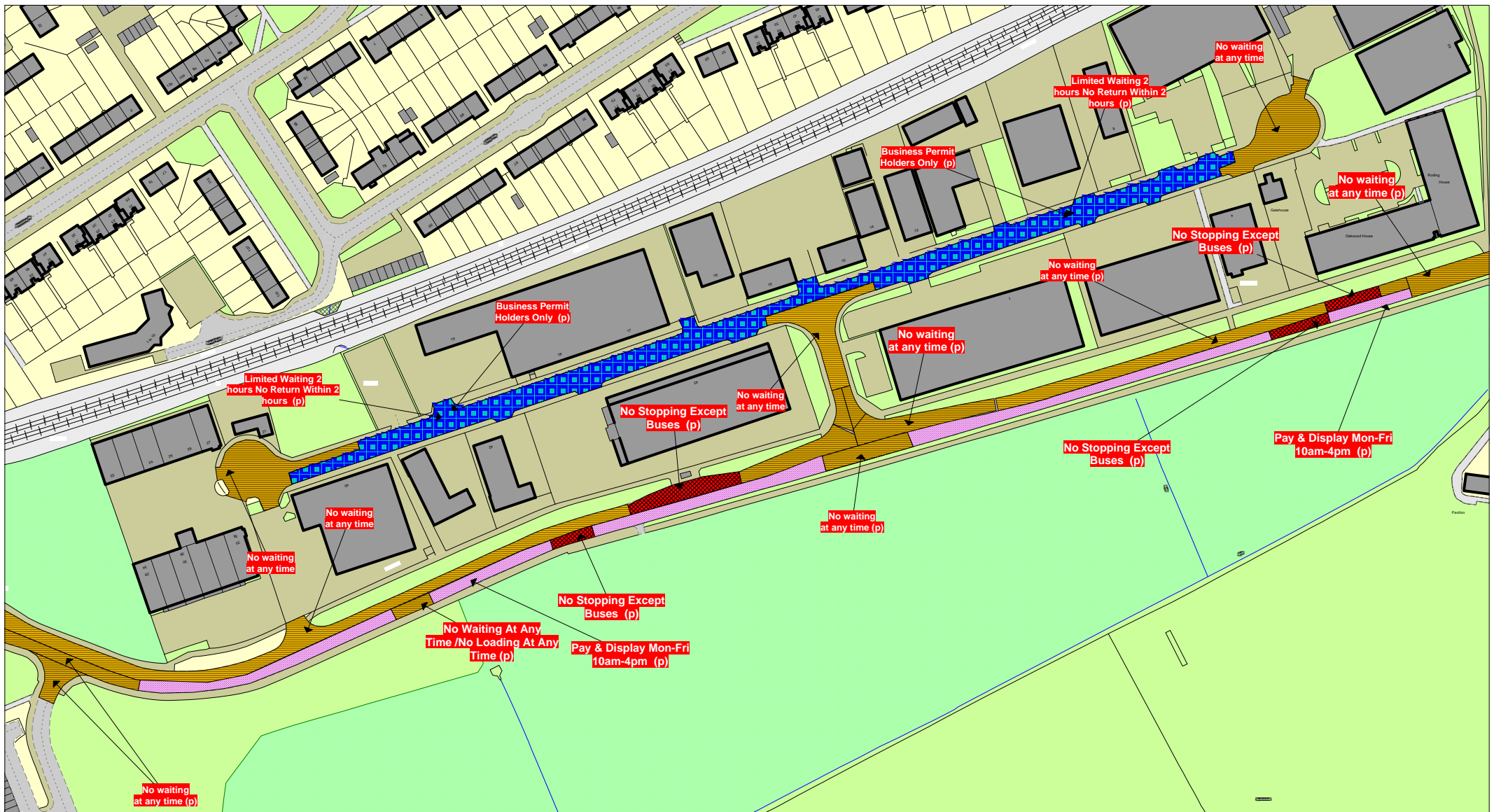
This map is reproduced from Ordnance Survey material with the permission of Ordnance Survey on behalf of the Controller of Her Majesty's Stationery Office © Crown Copyright. Unauthorised reproduction infringes Crown copyright and may lead to prosecution or civil proceedings.
 Essex County Council
 Licence No: LA 077070 2016

0%



DRAWING TITLE

SCALE	1 : 1500
DATE	27/08/2016
DRAWING No.	TRO5419-042
DRAWN BY	MS
	NEPP_ON_04

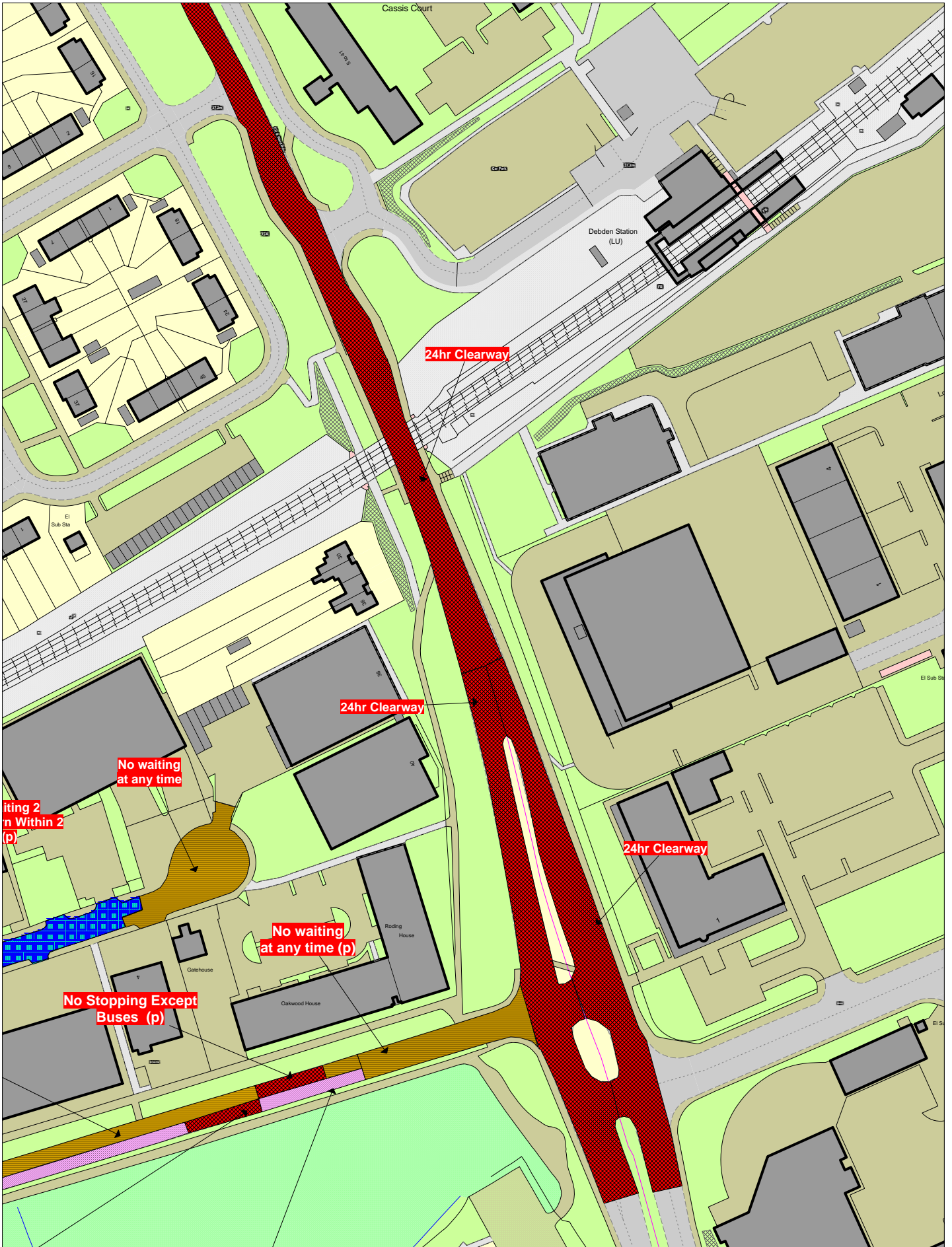


Oakwood Hill, LOUGHTON

© Crown copyright. All rights reserved
 Essex County Council
 Licence No. LA 077070 2016



SCALE	1 : 2000
DATE	21/10/2016
DRAWING No.	TRO5419-046
DRAWN BY	OS
	NEPP_16-02

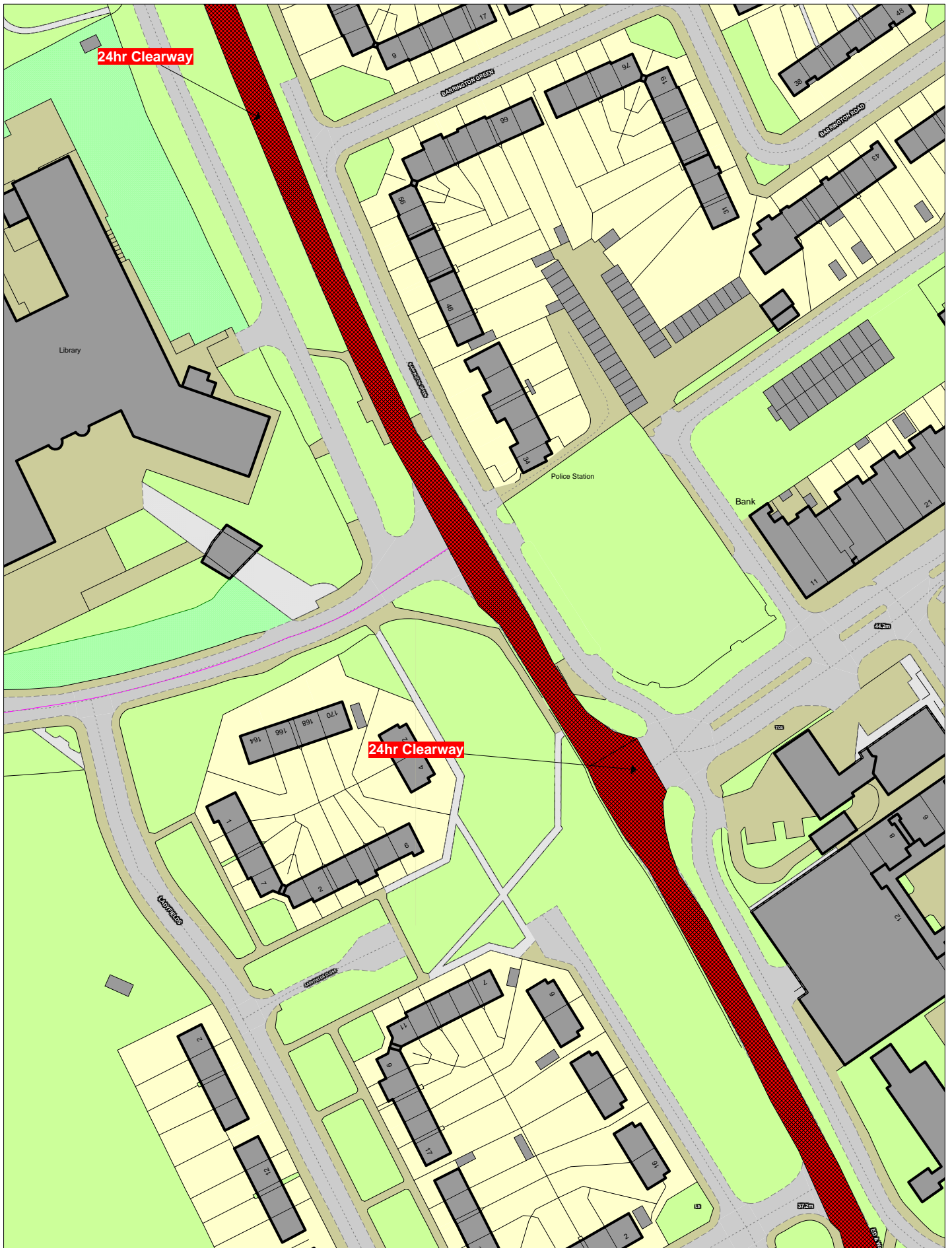


Chigwell Lane , LOUGHTON

© Crown copyright. All rights reserved
 Essex County Council
 Licence No. LA 077070 2016



SCALE	1 : 1500
DATE	21/10/2016
DRAWING No.	TRO5419-047
DRAWN BY	OS
	NEPP_16-02

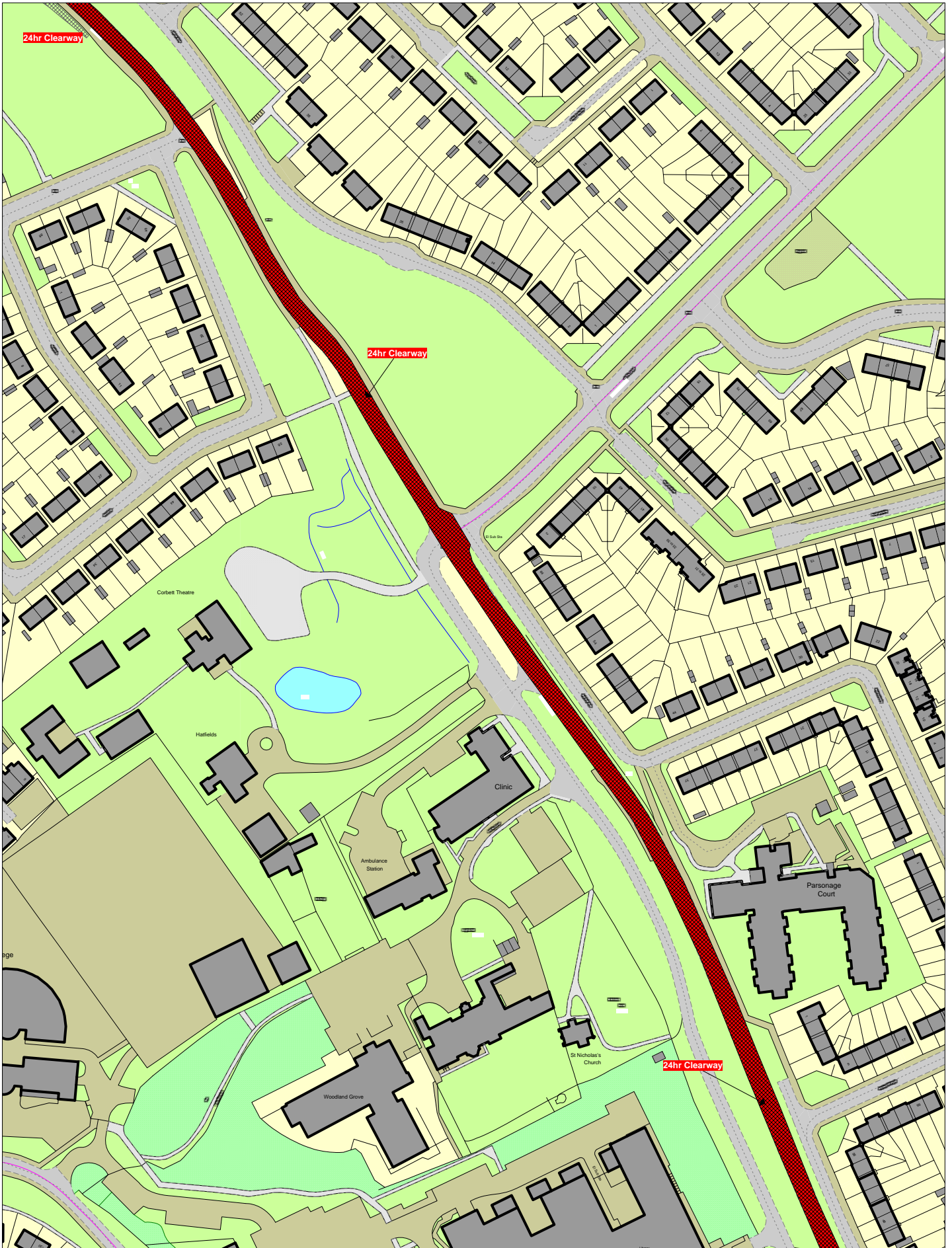


Chigwell Lane , LOUGHTON

© Crown copyright. All rights reserved
 Essex County Council
 Licence No. LA 077070 2016



SCALE	1 : 1250
DATE	21/10/2016
DRAWING No.	TRO5419-047a
DRAWN BY	OS
	NEPP_16-02



Chigwell Lane , LOUGHTON

© Crown copyright. All rights reserved
 Essex County Council
 Licence No. LA 077070 2016



SCALE	1 : 2000
DATE	21/10/2016
DRAWING No.	TR05419-047b
DRAWN BY	OS
	NEPP_16-02



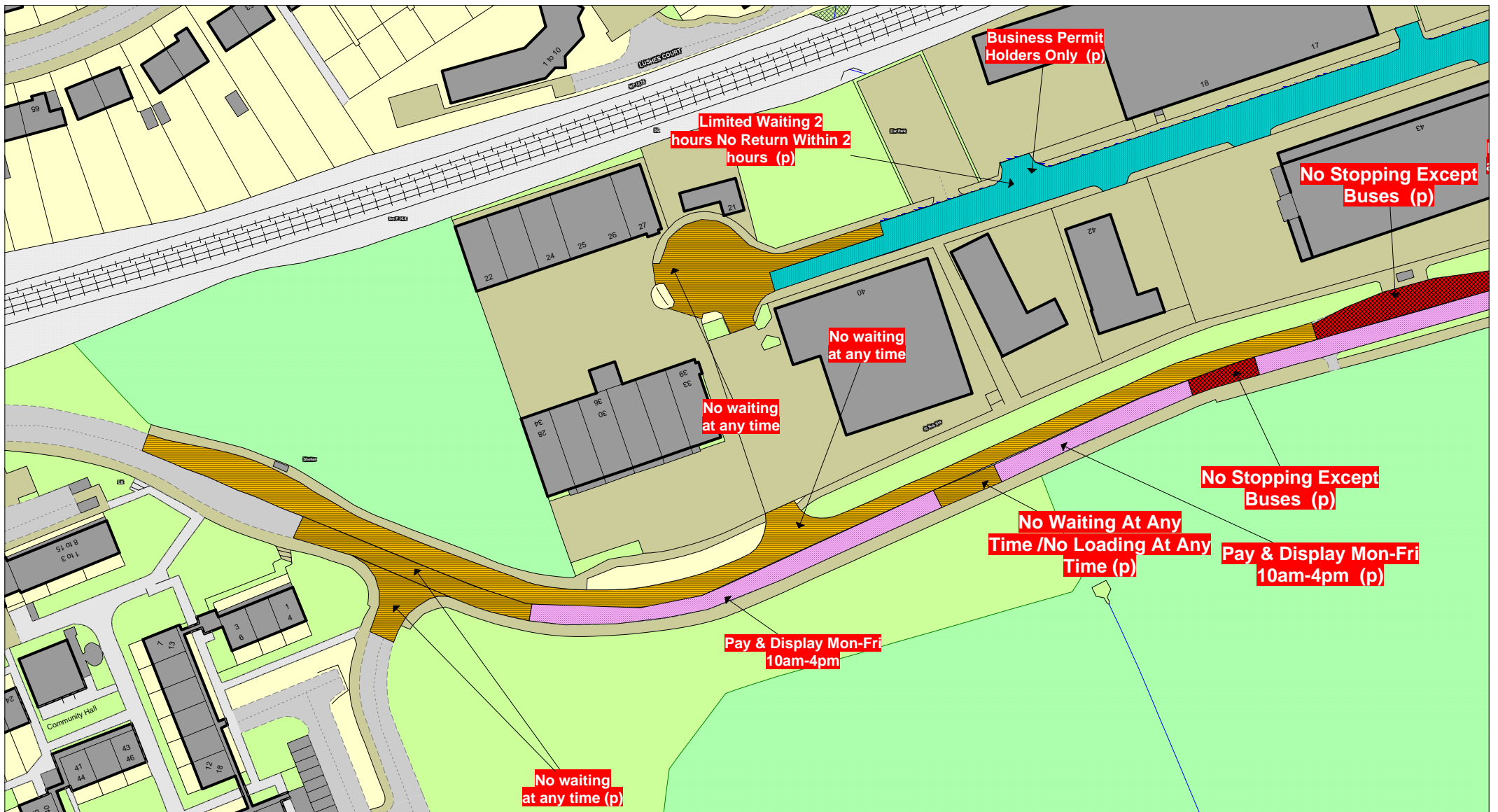
Essex County Council

Chigwell Lane , LOUGHTON

© Crown copyright. All rights reserved
 Essex County Council
 Licence No. LA 077070 2016



SCALE	1 : 2500
DATE	21/10/2016
DRAWING No.	TRO5419-047c
DRAWN BY	OS
	NEPP_16-02

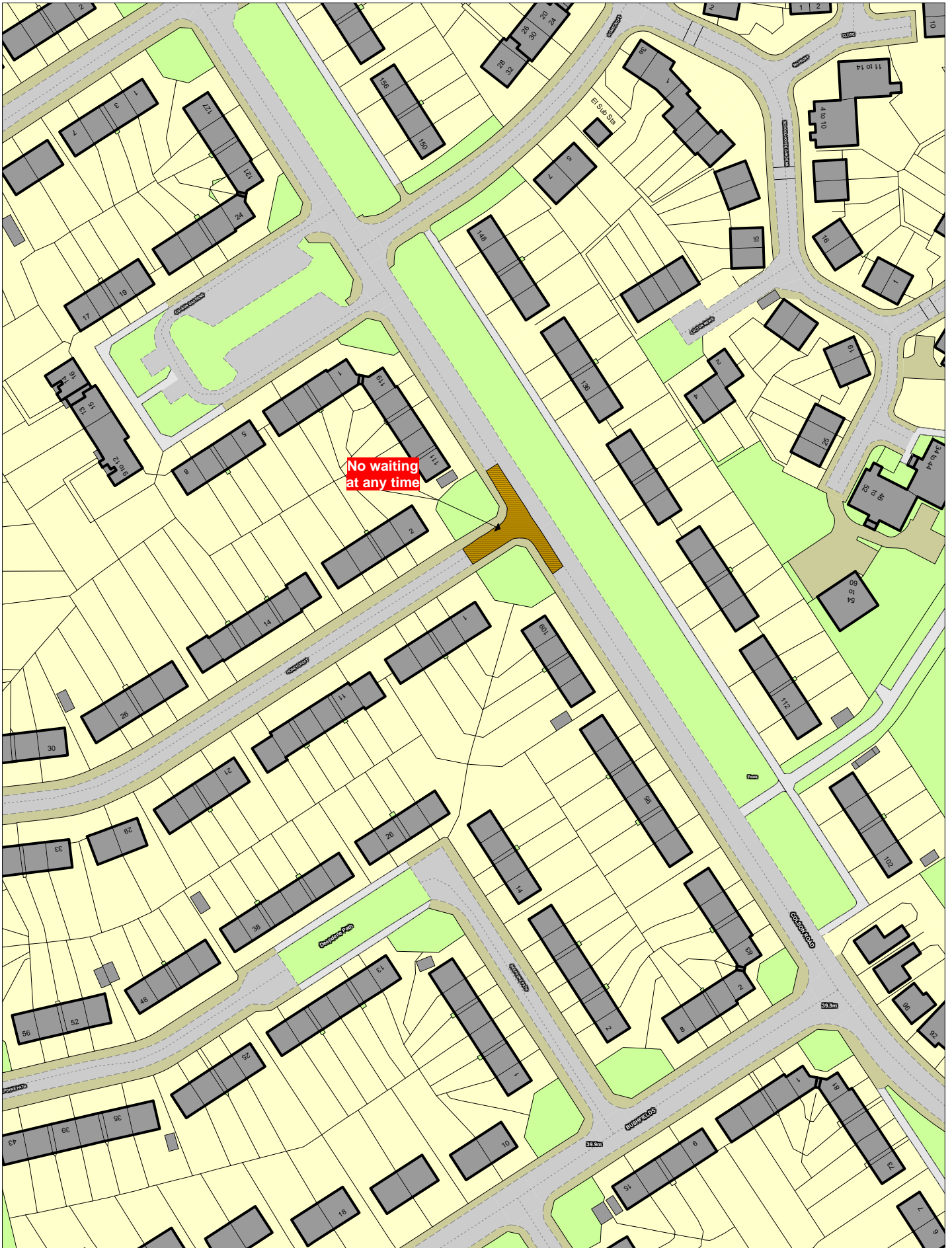


Oakwood Hill, LOUGHTON

© Crown copyright. All rights reserved
 Essex County Council
 Licence No. LA 077070 2016



SCALE	1 : 1250
DATE	14/11/2016
DRAWING No.	TRO5419-048
DRAWN BY	OS

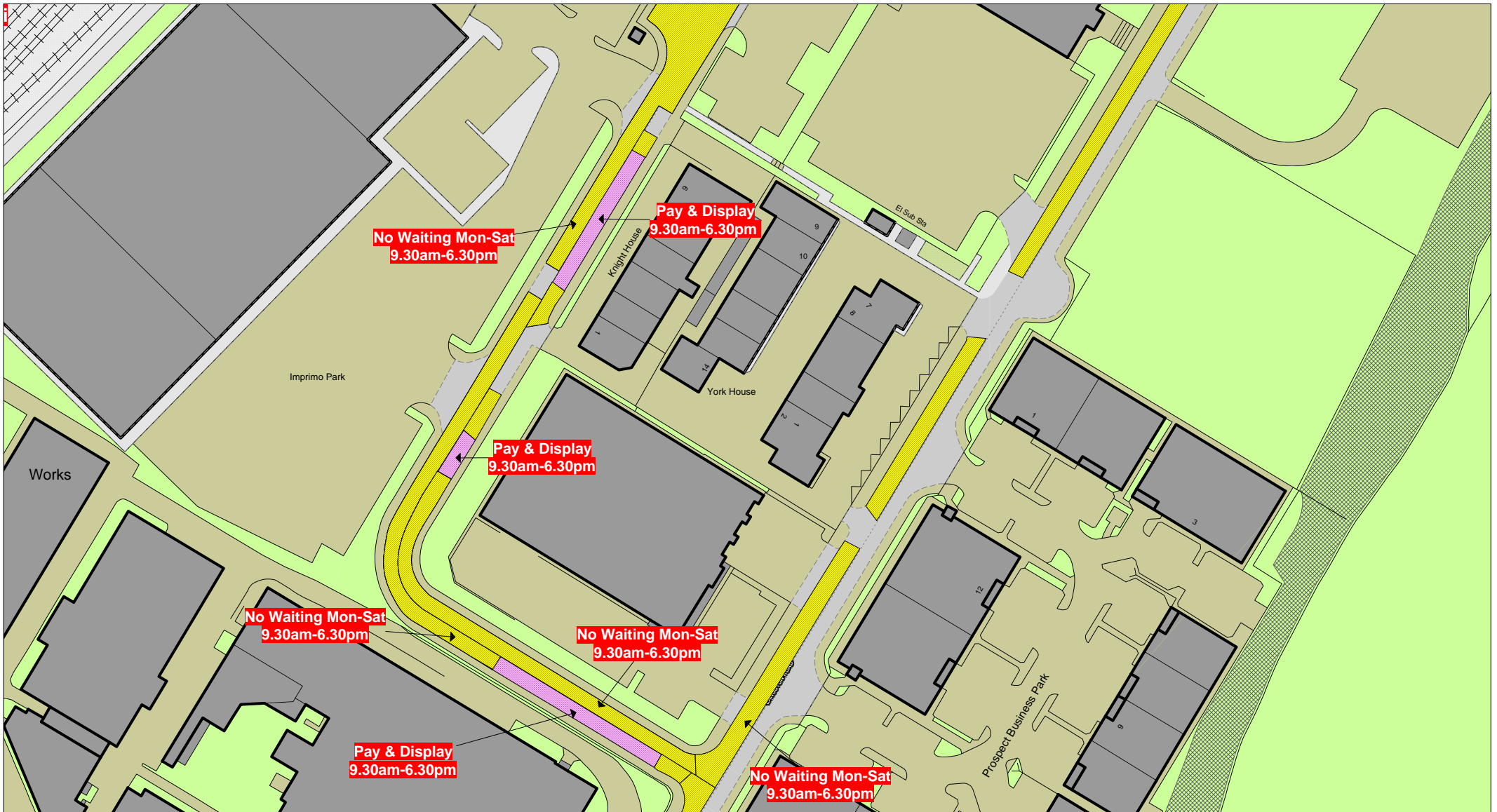


Honeycroft, LOUGHTON

© Crown copyright. All rights reserved
 Essex County Council
 Licence No. LA 077070 2016



SCALE	1 : 1250
DATE	14/11/2016
DRAWING No.	TRO5419-049
DRAWN BY	OS



Essex County Council

Lenthall Road, LOUGHTON

© Crown copyright. All rights reserved
 Essex County Council
 Licence No. LA 077070 2016



SCALE	1 : 1250
DATE	14/11/2016
DRAWING No.	TRO5419-052
DRAWN BY	OS